

AGENDA ADDENDUM

REGULAR MEETING OF COUNCIL

Monday, January 20, 2020

7:00 p.m.

Council Chamber, Municipal Hall

355 West Queens Road,

North Vancouver, BC

Council Members:

Mayor Mike Little

Councillor Jordan Back

Councillor Mathew Bond

Councillor Megan Curren

Councillor Betty Forbes

Councillor Jim Hanson

Councillor Lisa Muri



www.dnv.org

THIS PAGE LEFT BLANK INTENTIONALLY

REGULAR MEETING OF COUNCIL

7:00 p.m.
Monday, January 20, 2020
Council Chamber, Municipal Hall
355 West Queens Road, North Vancouver

AGENDA ADDENDUM

THE FOLLOWING LATE ITEMS ARE ADDED TO THE PUBLISHED AGENDA

8. REPORTS FROM COUNCIL OR STAFF

8.6 Development Permit 85.18 – 1814 Naomi Place
File No. 08.3060.20/085.18

Recommendation:


THAT the January 16, 2020 report of the Planning Assistant entitled Neighbourhood Response to Development Permit with Variances Being Considered January 20, 2020 is received for information.

8.9 North Shore Sea Level Rise Risk Assessment and Adaptive Management Strategy: Update and Initial Engagement Launch
File No. 11.5225.01/023.000

Attachment 1: PowerPoint Presentation

THIS PAGE LEFT BLANK INTENTIONALLY

AGENDA INFORMATION	
<input type="checkbox"/> Regular Meeting	Date: _____
<input type="checkbox"/> Workshop (open to public)	Date: _____
<input checked="" type="checkbox"/> Addendum	Date: <u>JAN 20, 2020</u>



The District of North Vancouver

REPORT TO COUNCIL

January 16, 2020

File: 08.3060.20/085.18

AUTHOR: Taylor Jenks, Planning Assistant

SUBJECT: Neighbourhood Response to Development Permit with Variances Being Considered January 20, 2020

RECOMMENDATION:

THAT Council receive this report for information.

REASON FOR REPORT:

In accordance with Council's request to receive an indication as to the number of residents receiving notification, and being in support or in opposition, the following information is submitted for the Development Permit with variances being considered on January 20, 2020.

DISCUSSION:

As of 10:00 a.m. on January 16, 2020:

a) Development Permit 85.18 – 1814 Naomi Place

Seven notices were sent out to adjacent property owners/residents as well as to the Seymour Community Association. No responses were received.

Respectfully Submitted,

Taylor Jenks
Planning Assistant

THIS PAGE LEFT BLANK INTENTIONALLY

[Handwritten signature]

North Shore Sea Level Rise Risk Assessment and Adaptive Management Strategy: **Initial Engagement Launch**

Regular Council Meeting



Slide 1 of 12
DM 4190207

North Shore Sea Level Rise Strategy



Grant Funding:



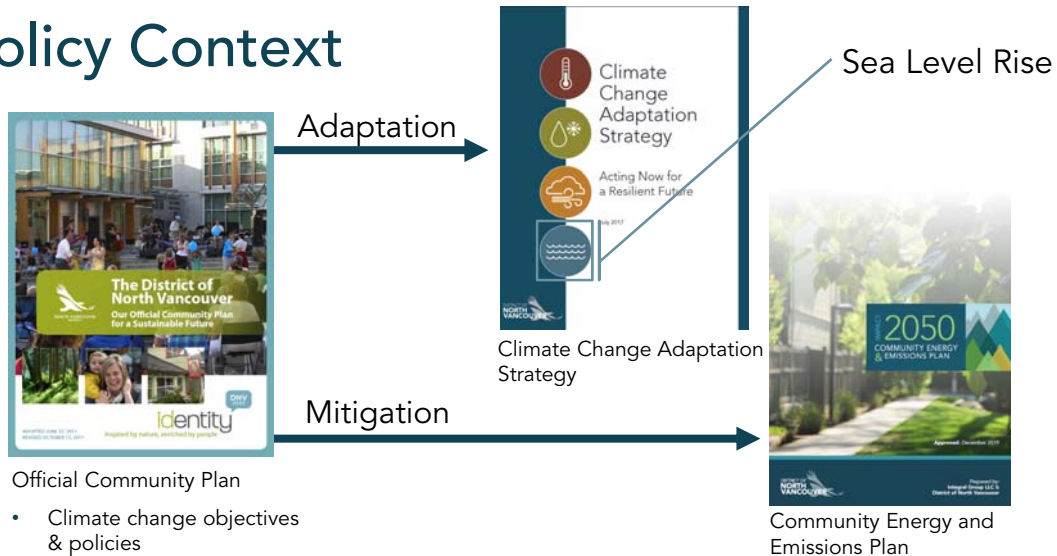
Consultant:



North Shore Sea Level Rise Strategy

Slide 2 of 12
DM 4190207

Policy Context



North Shore Sea Level Rise Strategy

Slide 3 of 12
DM 4190207

Existing Policies and Plans Considering Sea Level Rise

- Creek Hazard Development Permit Area
- Engineering studies on creek hydrology, floodplain mapping and bridge hydraulic assessments
- Town and Village Centre Implementation Plans
- Capital renewal plans



North Shore Sea Level Rise Strategy

Slide 4 of 12
DM 4190207

Regional Coastal Impacts



Jan 2019 Deep Cove, king tide



Dec 2018 White Rock Pier damage



Feb 2019 Horseshoe Bay
High winds/waves



Dec 2012 coastal storm
West Van seawall, Stanley Park seawall

Photos (L-R): NS News, CBC News, Vancouver Sun



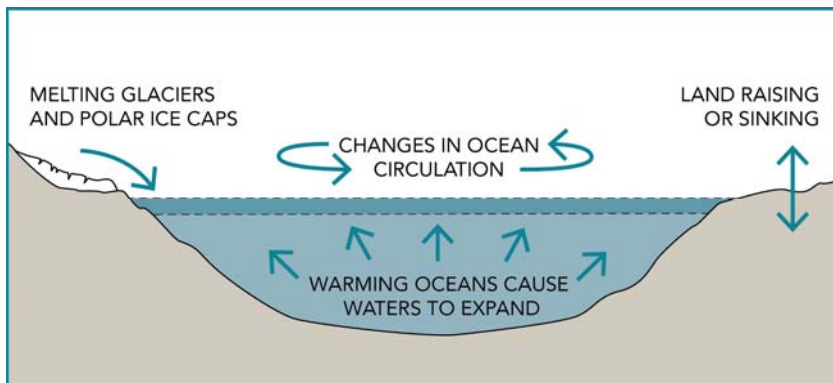
North Shore Sea Level Rise Strategy

Slide 5 of 12

DM 4190207

Sea Level Rise

Causes of sea level rise



Measured rise (20th Century):

- **Global average:**
0.17m (7")
- **Vancouver:**
0.04m (1.5")
- Varies due to local conditions

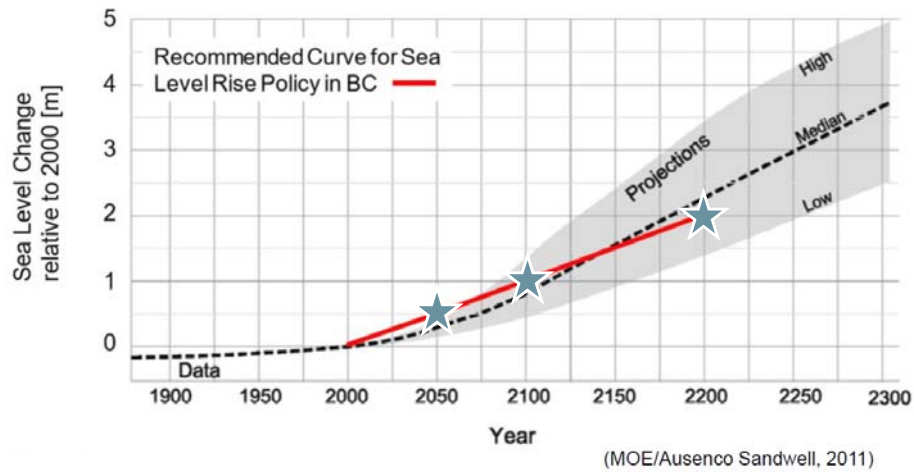


North Shore Sea Level Rise Strategy

Slide 6 of 12

DM 4190207

Anticipated Sea Level Rise



North Shore Sea Level Rise Strategy

Slide 7 of 12
DM 4190207

North Shore Sea Level Rise Strategy Process



**We
are here**

JANUARY 21, 2020
[DNV.org/SeaLevelRise](https://dnv.org/SeaLevelRise)



Initial public & stakeholder engagement

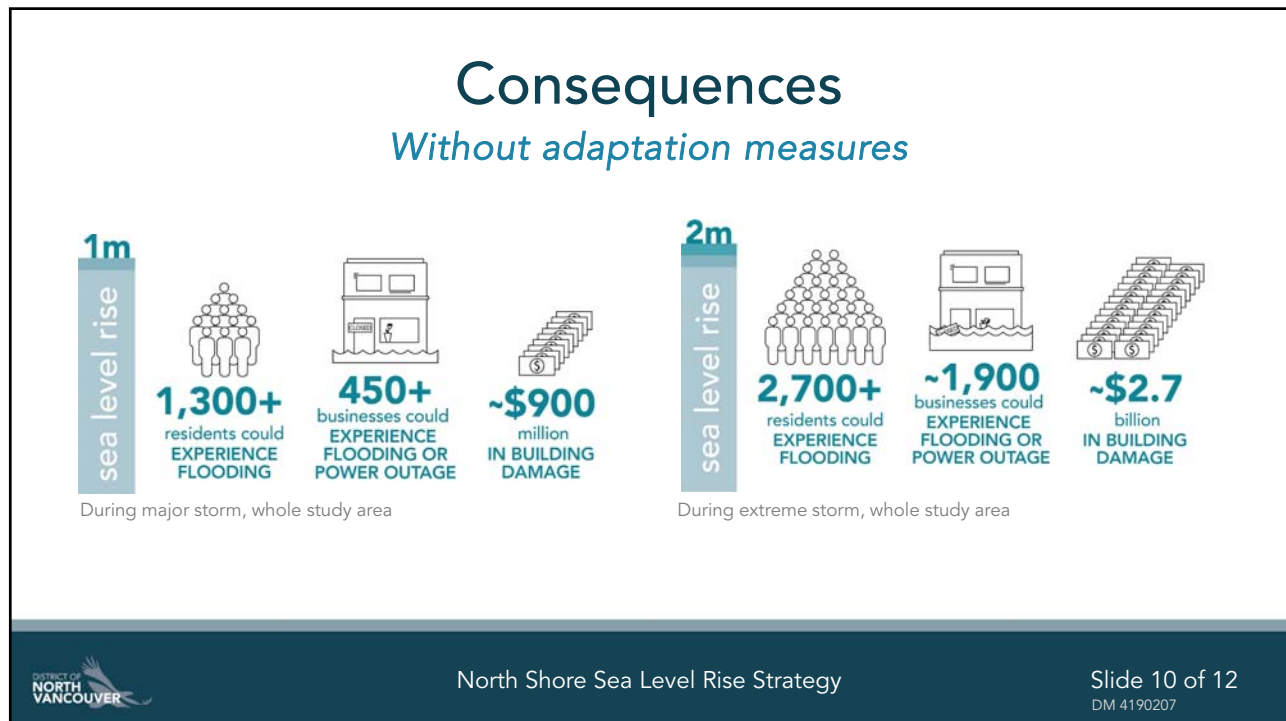
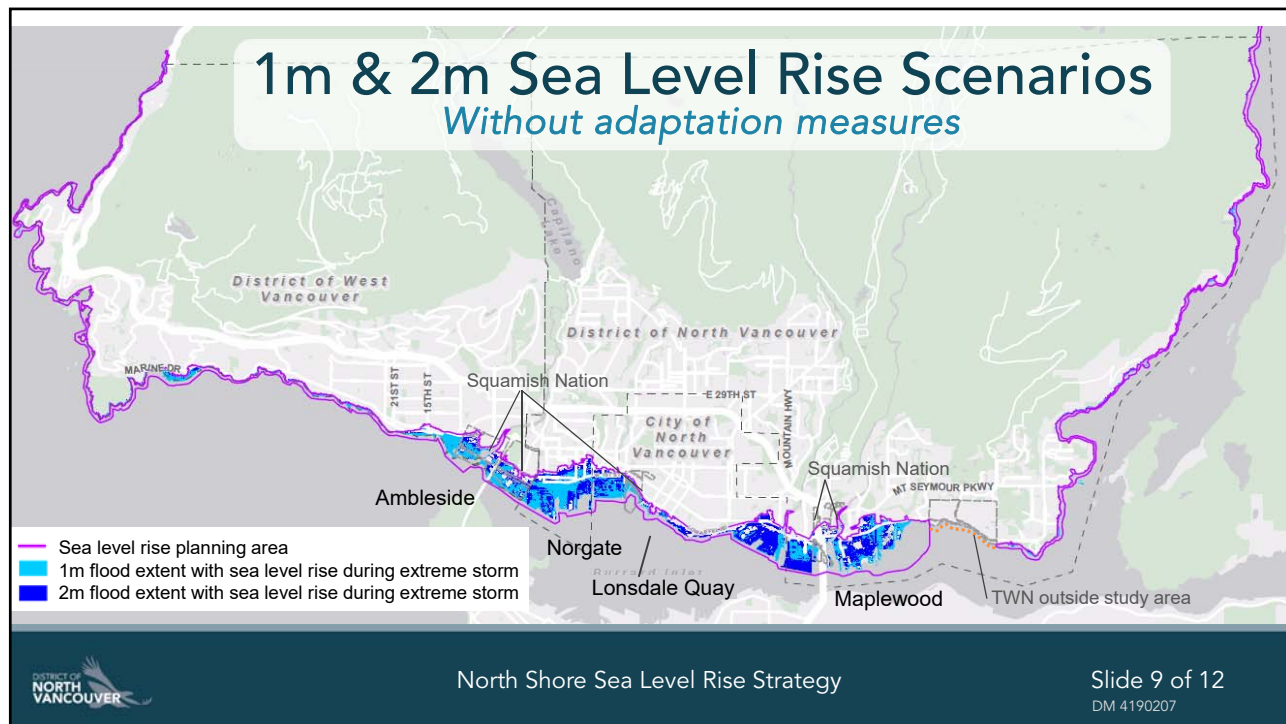


Potential adaptation approaches



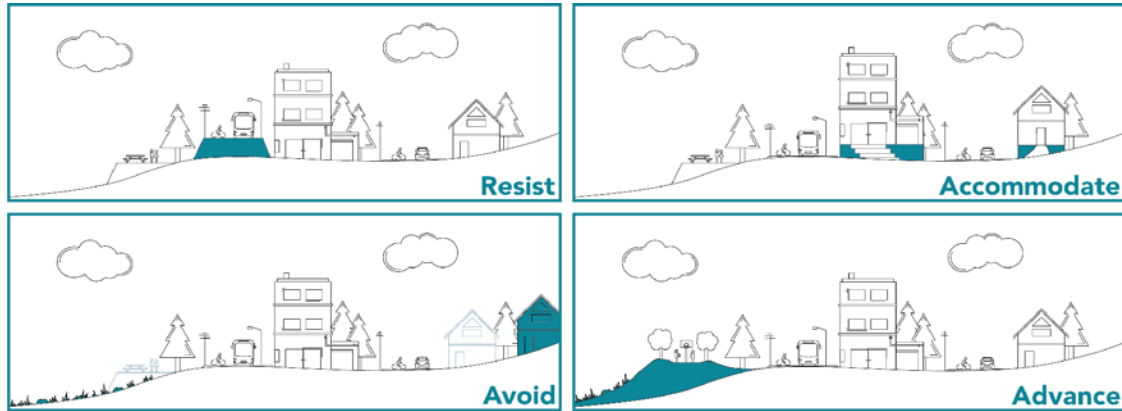
North Shore Sea Level Rise Strategy

Slide 8 of 12
DM 4190207



Adaptation Approaches

Likely a combination of approaches



North Shore Sea Level Rise Strategy

Slide 11 of 12
DM 4190207

Next Steps

Starting January 21st: Initial public and stakeholder engagement

[DNV.org/SeaLevelRise](https://dnv.org/SeaLevelRise)

- Video
- Online survey
- Letters
- DNV community workshops

Spring 2020:

- Draft strategy: develop, engagement, present to Council



North Shore Sea Level Rise Strategy

Slide 12 of 12
DM 4190207