

Transportation Annual Update



Council Workshop

November 06, 2017

Commonly-Heard Issues

Not enough buses!

Too much traffic!

We can't get across the highway!

Transportation should be in place before development!

Not enough bike lanes!

I want residential parking only

We can't get across the highway!

Making Progress

on Priorities from the Transportation Plan

District-Wide

- Spirit Trail ✓
- Safe routes to school ✓
- Pedestrian crossings ✓
- Bike routes through re-paving ✓
- Transit supportive improvements ✓

Lynn Valley

- Safety improvement ✓
- Sidewalks ✓
- Bike routes ✓
- Transit stop improvements ✓

Lynn Creek

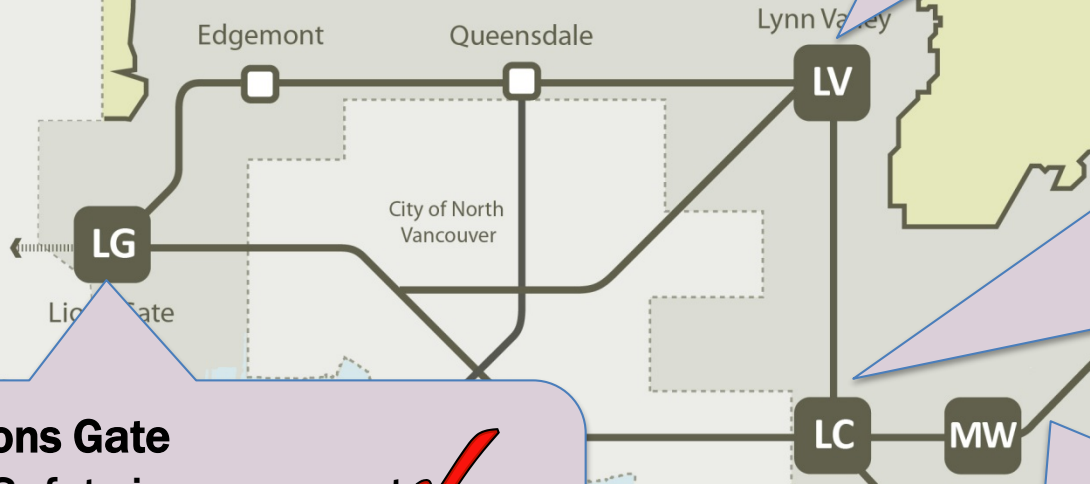
- Highway 1 Interchanges ✓
- North Service Road planning ✓
- Keith Road and Bridge ✓
- Spirit Trail bridge ✓
- Sidewalks ✓
- Bike routes ✓
- Phibbs Exchange ✓

Lions Gate

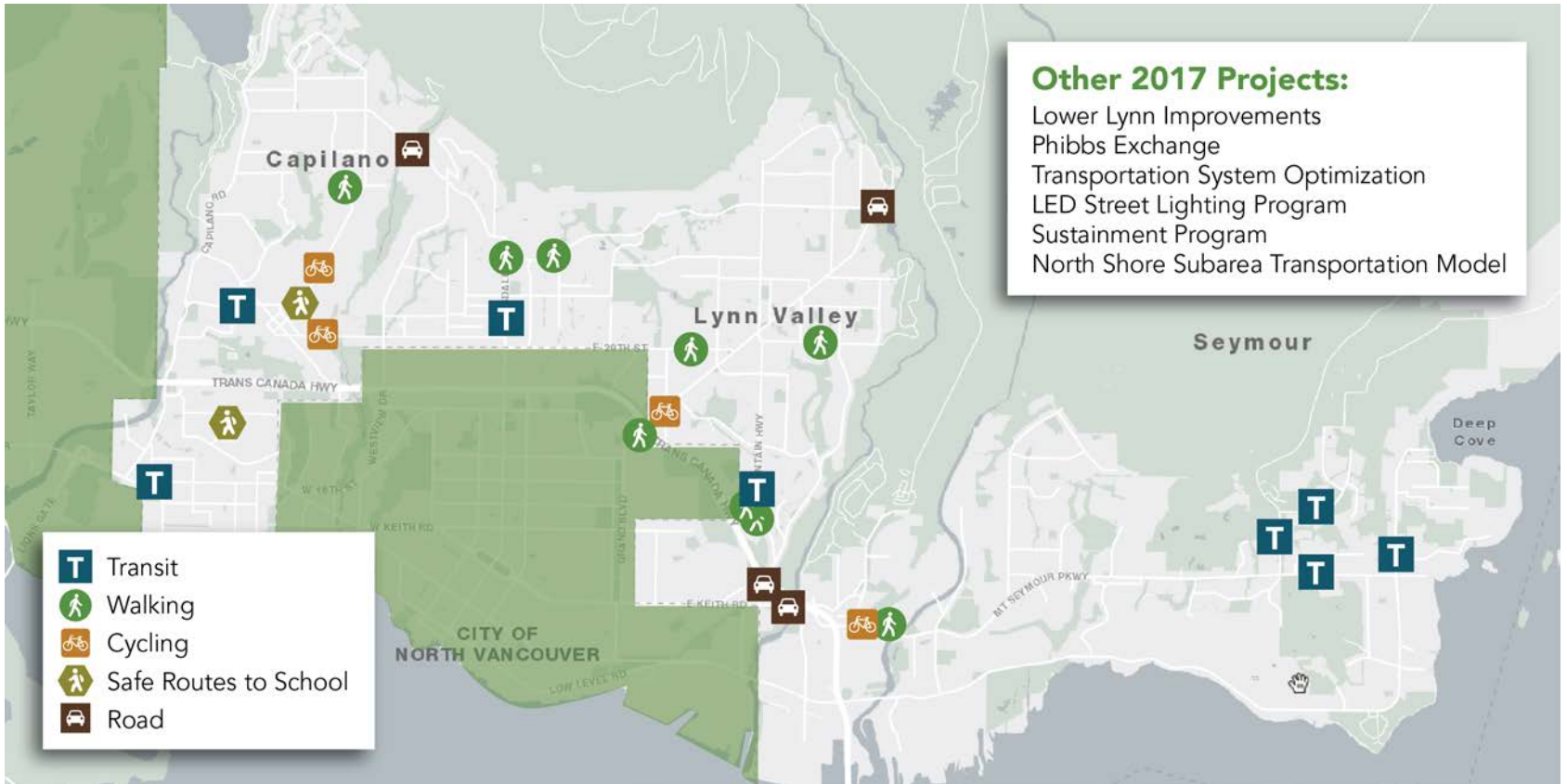
- Safety improvement ✓
- North-south transit priority ✓
- Bike routes ✓

Maplewood

- Safety improvement ✓
- Bike route ✓
- Transit stop improvements ✓
- Barrow-Spicer connector ✓



2017 Highlights

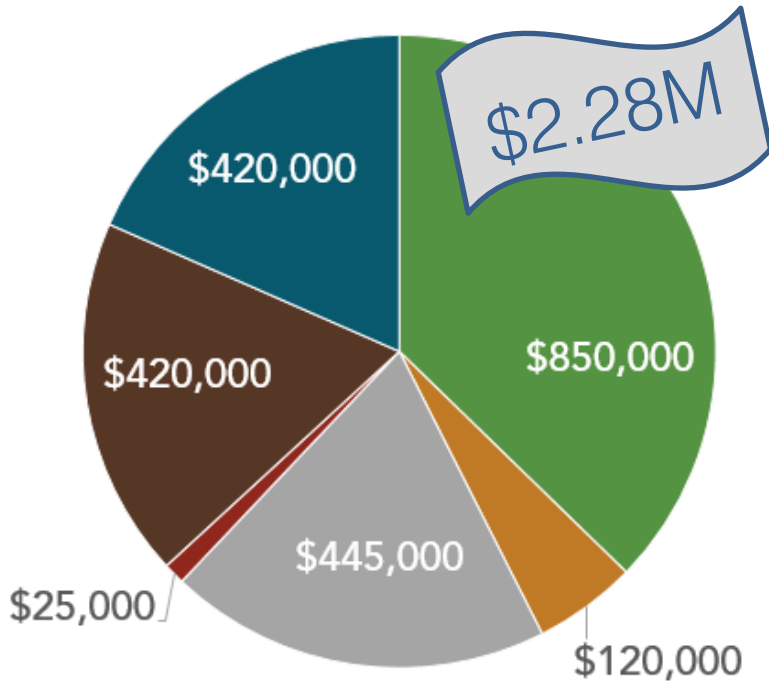


2018 Projects - Proposed

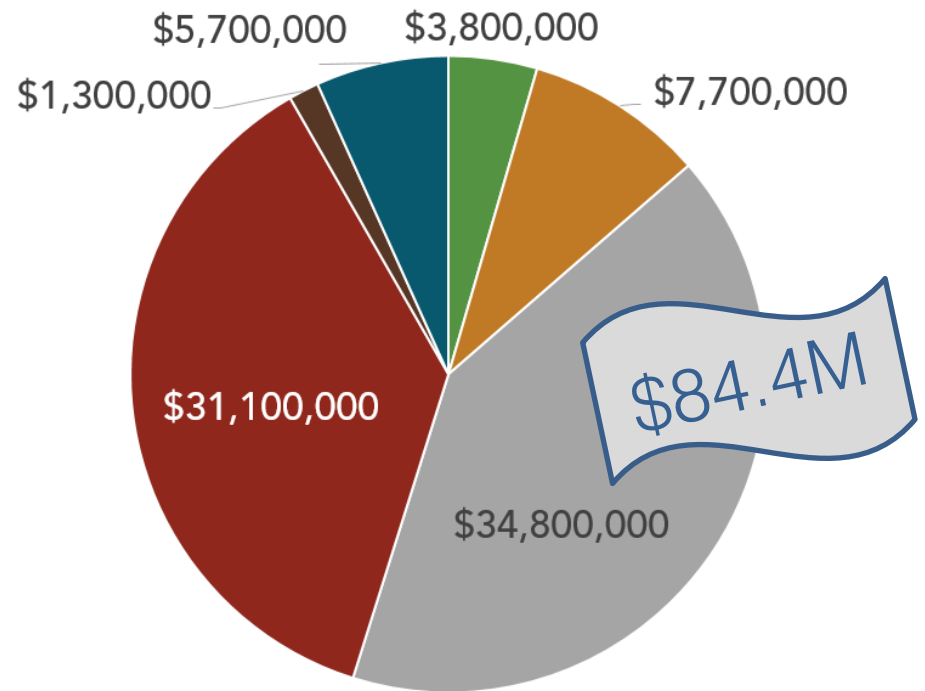


Funding (by \$)

2018 Proposed Projects



Remaining Transportation Plan



■ WALK ■ BIKE ■ MULTIMODAL ■ PATH ■ VEHICLES ■ PARTNERSHIP

Regional Initiatives

**Marine – Main
B-Line Transit Service**



**Lower Lynn
Interchanges**



**Phibbs Transit
Exchange**



**North Shore Municipal
Transportation Committee**



**TransLink
Trip Diary**



**Mobility
Pricing**

