

# AGENDA ADDENDUM

*COUNCIL WORKSHOP*

**Monday, October 24, 2016**

**5:00 p.m.**

**Committee Room, Municipal Hall**

**355 West Queens Road,**

**North Vancouver, BC**

**Council Members:**

Mayor Richard Walton

Councillor Roger Bassam

Councillor Mathew Bond

Councillor Jim Hanson

Councillor Robin Hicks

Councillor Doug MacKay-Dunn

Councillor Lisa Muri



NORTH VANCOUVER  
DISTRICT

[www.dnv.org](http://www.dnv.org)

THIS PAGE LEFT BLANK INTENTIONALLY

## COUNCIL WORKSHOP

5:00 p.m.  
Monday, October 24, 2016  
Committee Room, Municipal Hall,  
355 West Queens Road, North Vancouver

## AGENDA ADDENDUM

THE FOLLOWING LATE ITEMS ARE ADDED TO THE PUBLISHED AGENDA

### 3. REPORTS FROM COUNCIL OR STAFF

#### 3.2. Lynn Valley Loop Trail Proposal from Lynn Valley Community Association File No.


*Recommendation:*

THAT Council support the proposed Lynn Valley Loop trail/route as outlined in the October 18, 2016 report of the Mayor entitled Lynn Valley Loop Trail Proposal from Lynn Valley Community Association;

AND THAT staff be directed to seek funding in 2017 to proceed with signage and a kiosk program.

THIS PAGE LEFT BLANK INTENTIONALLY

AGENDA INFORMATION	
<input type="checkbox"/> Regular Meeting	Date: _____
<input type="checkbox"/> Other:	Date: _____

_____ Dept. Manager	 _____ GM/ Director	_____ CAO
---------------------------	---	--------------

## The District of North Vancouver REPORT TO COUNCIL

October 18, 2016

**AUTHOR:** Mayor Richard Walton

**SUBJECT:** Lynn Valley Loop Trail Proposal from Lynn Valley Community Association

**RECOMMENDATION:**

That this report be forwarded to Council as information.

**REASON FOR REPORT:**

This report is to update Council on the Lynn Valley Loop Trail proposal. The Lynn Valley Community Association approached the District in 2016 to explore the potential to define a Lynn Valley Loop trail and route as an initiative for LVCA to acknowledge the Canada 150 event in 2017. The attached presentation provides an outline of the route and proposal under discussion.

**SUMMARY:**

The trail route follows and interconnects approximately 15 kilometres of existing trails in key Lynn Valley parks and roadways to form a trail that defines the perimeter of the Lynn Valley community, with a trail connection into the Lynn Valley town centre. Signage and kiosks would provide information to celebrate and acknowledge the Lynn Valley history, culture and environment.

**ANALYSIS:**

In discussion with LVCA and Parks staff, 2 preliminary routes were identified as outlined in the attached presentation. There are two trail routes proposed:

- 1) **Lynn Valley Perimeter Loop** – one route identifies an existing trail route that traverses the perimeter of the Lynn Valley community. The intent is to use existing trails and roadways as much as possible – the route follows along Baden Powell trail, through Princess Park, along the Hydro ROW, past Kirkstone Park, and heads to Lynn Canyon Park and Inter River Park. The route is approximately 10 kilometres.
- 2) **Lynn Valley Town Centre Route** - an east - west route is also identified that traverses through Lynn Valley town centre, with Hastings Creek trails and roadways forming key connector route within the parks. The town centre route would connect into the broader Lynn Valley Perimeter Loop. The route is approximately 4 kilometres.

**Timing/Approval Process:**

If the trail route is supported, funding would be requested for 2017 to support the initiative.

**Concurrence:**

The proposed route has been reviewed by the Parks Department and the Planning Department.

**Financial Impacts:**

The costs associated with the project involve route signage and kiosks to define the route. The preliminary costs would be approximately \$85,000.

**Liability/Risk:**

N/A

**Public Input:**

The proposal has been presented to the Lynn Valley Community Association in 2016.

**Option 1:** To support the proposed trail/route and seek funding in 2017 to proceed with signage and kiosk program

**Option 2:** To not support the proposed Lynn Valley Loop trail and route.

Respectfully submitted,



Richard Walton  
Mayor – District of North Vancouver

REVIEWED WITH:		
<input type="checkbox"/> Sustainable Community Dev.	_____	
<input type="checkbox"/> Development Services	_____	
<input type="checkbox"/> Utilities	_____	
<input type="checkbox"/> Engineering Operations	_____	
<input type="checkbox"/> Parks	_____	
<input type="checkbox"/> Environment	_____	
<input type="checkbox"/> Facilities	_____	
<input type="checkbox"/> Human Resources	_____	
<input type="checkbox"/> Clerk's Office	_____	
<input type="checkbox"/> Communications	_____	
<input type="checkbox"/> Finance	_____	
<input type="checkbox"/> Fire Services	_____	
<input type="checkbox"/> ITS	_____	
<input type="checkbox"/> Solicitor	_____	
<input type="checkbox"/> GIS	_____	
<input type="checkbox"/> Real Estate	_____	
External Agencies:		
<input type="checkbox"/> Library Board	_____	
<input type="checkbox"/> NS Health	_____	
<input type="checkbox"/> RCMP	_____	
<input type="checkbox"/> NVRC	_____	
<input type="checkbox"/> Museum & Arch.	_____	
<input type="checkbox"/> Other:	_____	

# Lynn Valley Loop Proposal

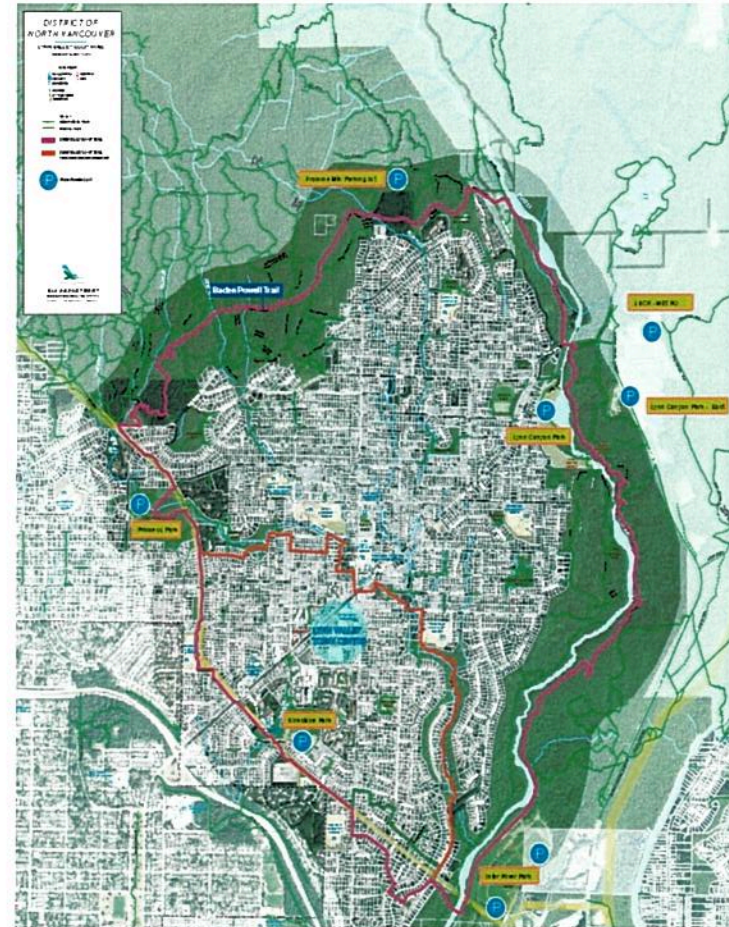
## Celebrating Canada 150

*Lynn Valley Community Association*



# Lynn Valley Loop Trail

- LVCA Canada 150 project proposal for 2017
- Funding raising by LVCA
- Canada 150 Grant potential
- DNV Funding






# Lynn Valley Loop Trail

## **Vision & Proposal:**

- OCP/POSSP support for community trails
- Highlight LV history, culture & environment
- Identify & interconnect existing LV trails
- Highlight connections to new LV Town Centre
- Establish staging areas – Lynn Canyon Park, Princess, Inter River, Fromme
- Highlight route with signs, kiosks and maps

# Lynn Valley trail history & culture


- Baden Powell Trail
- Lynn Canyon Park
- Arborlynn Trail
- Powerline Trail
- Princess Park
- Hastings Creek

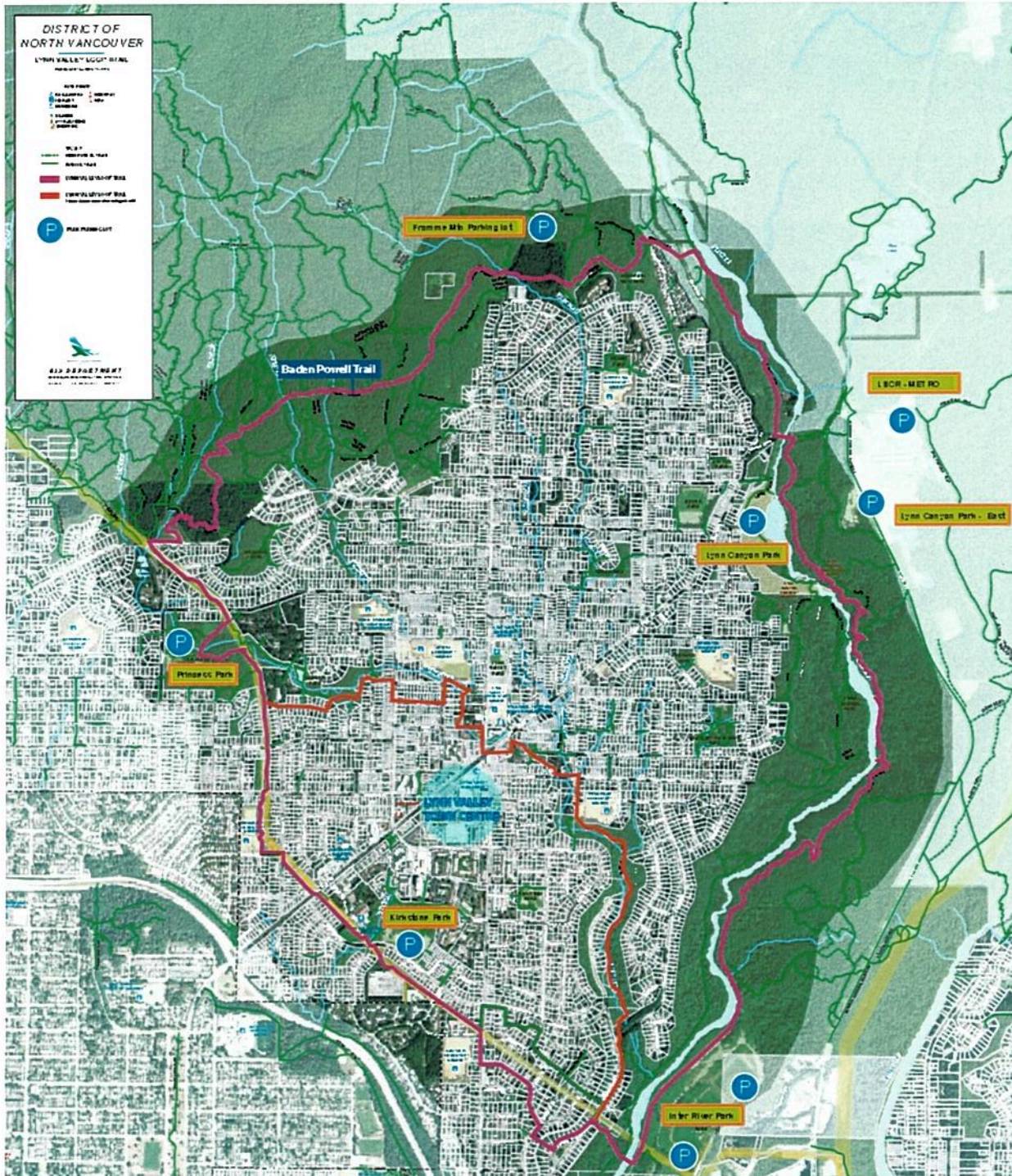




# Potential Themes

- Creeks ( Hastings & Lynn Creek )
- Logging & mill history ( Fromme )
- Fish & wildlife ( outdoor education)
- LV Leaders – Walter Draycott
- Suspension Bridge
- New Town Centre
- Outdoor recreation
- Old Grouse Hwy





# Next Steps

- Support by Council
- Seek funding - grants, donation, DNV funds
- Work with LVCA - signs & themes

THIS PAGE LEFT BLANK INTENTIONALLY