


Transportation Annual Update

Council Workshop
October 18, 2016

Transportation Section
Erica Geddes
Ingrid Weisenbach
Shazeen Tejani



Tonight's Discussion

Work Plan

- **2016 Overview**
- **2017 Overview**

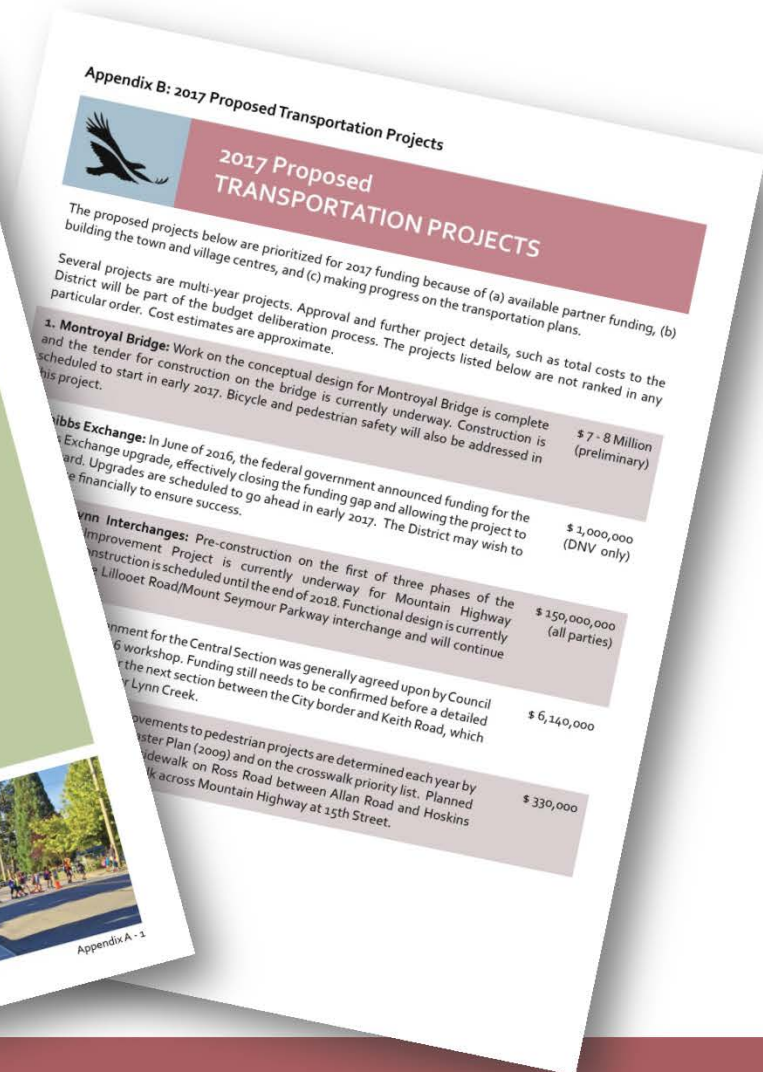
TMP Update

- **Process**
- **5 Focus Areas**



Workshop Agenda

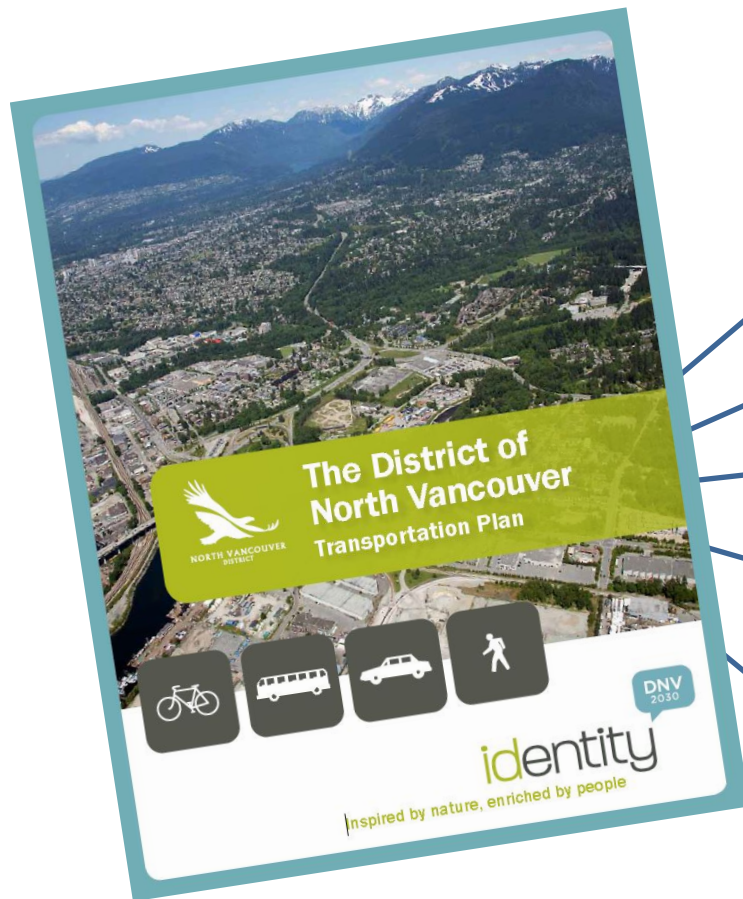
Work this year



2016 & 2017 Highlights



Transportation Master Plan



Provides
Vision

Identifies
Projects

Guides
Policies

Coordinated
with OCP

Guides
Investments

TMP Update



Time to refresh the priorities

District-Wide

- Spirit Trail ✓
- Safe routes to school ✓
- Pedestrian crossings ✓
- Bike routes through re-paving ✓
- Transit supportive improvements ✓

Lynn Valley

- Safety improvement ✓
- Sidewalks ✓
- Bike routes ✓
- Transit stop improvements ✓

Maplewood

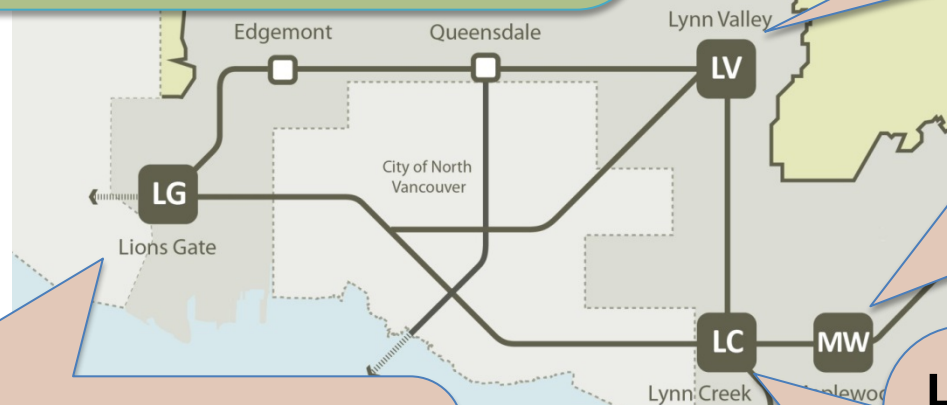
- Safety improvement ✓
- Bike route ✓
- Transit stop improvements
- Barrow-Spicer connector

Lions Gate

- Safety improvement ✓
- North-south transit priority ✓
- Bike routes ✓

Lynn Creek

- Highway 1 Interchanges ✓
- North Service Road planning ✓
- Keith Road and Bridge ✓
- Spirit Trail bridge ✓
- Sidewalks ✓
- Bike routes ✓
- Phibbs Exchange ✓



Commonly-Heard Issues

Not enough buses!

Too much traffic!

I want residential
parking only!

Transportation
should be in
place before
development!

Not enough bike lanes!

We can't get
across
the highway!

We need a
sidewalk!



TMP Update

TMP Process

TECHNICAL PROCESS

Goals &
Objectives

Existing
and Future
Conditions

Needs
and
Options

Evaluation
and
Scoring

Bylaws and
Policies

Write
Plan



PUBLIC

DISTRICT
COUNCIL

PUBLIC CONSULTATION

TMP Update

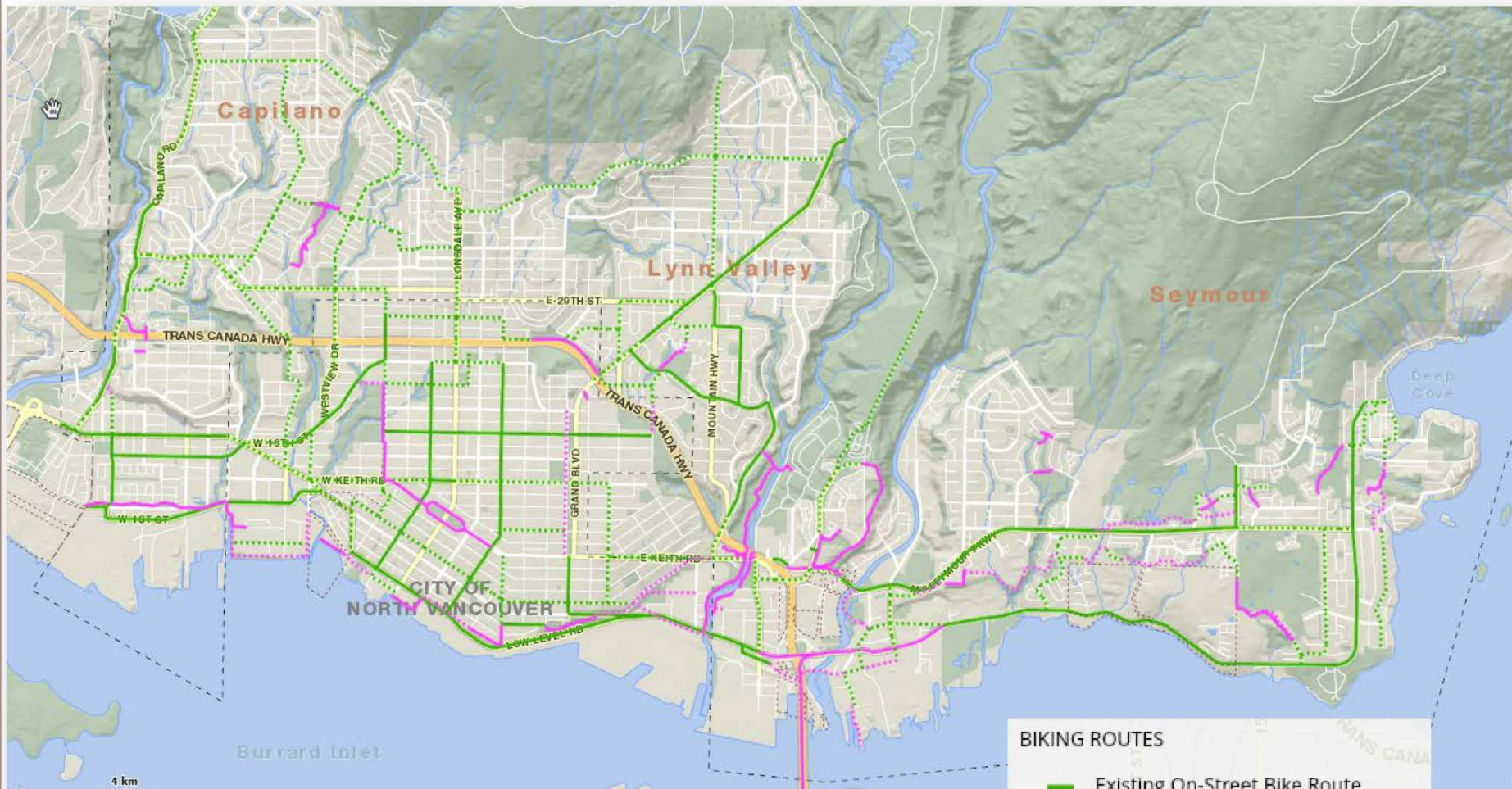


Proposed New Focus Areas

1. Protected Bike Network
2. Parking Policy
3. Main-Marine Frequent Transit Corridor
4. System Management
5. Vision Zero



Protected Bicycle Network



BIKING ROUTES

— Existing On-Street Bike Route

... Proposed On-Street Bike Route

— Existing Off-Street Bike Route

... Proposed Off-Street Bike Route



Parking Policy

Private

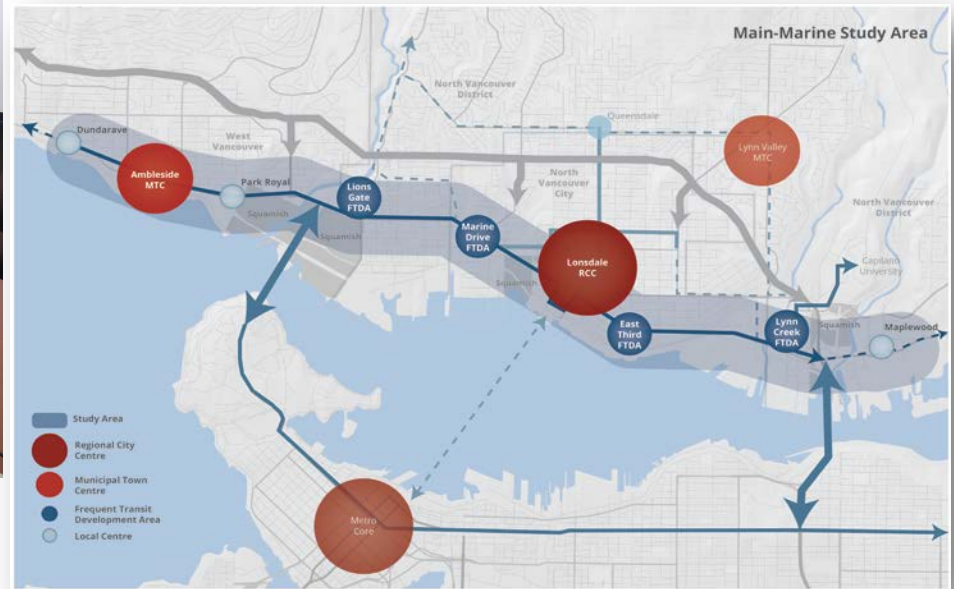
On-
Street

Parks



Main-Marine Transit Corridor

B-Line or Better Service Planned: Dundarave to Maplewood



TMP Update

System Management

- Traffic signal optimization and coordination
- Measuring and monitoring
- Information to travellers
- Performance indicators



Vision Zero

A commitment to
have zero
traffic-related
deaths and injuries
on our
community's
streets



TMP Update

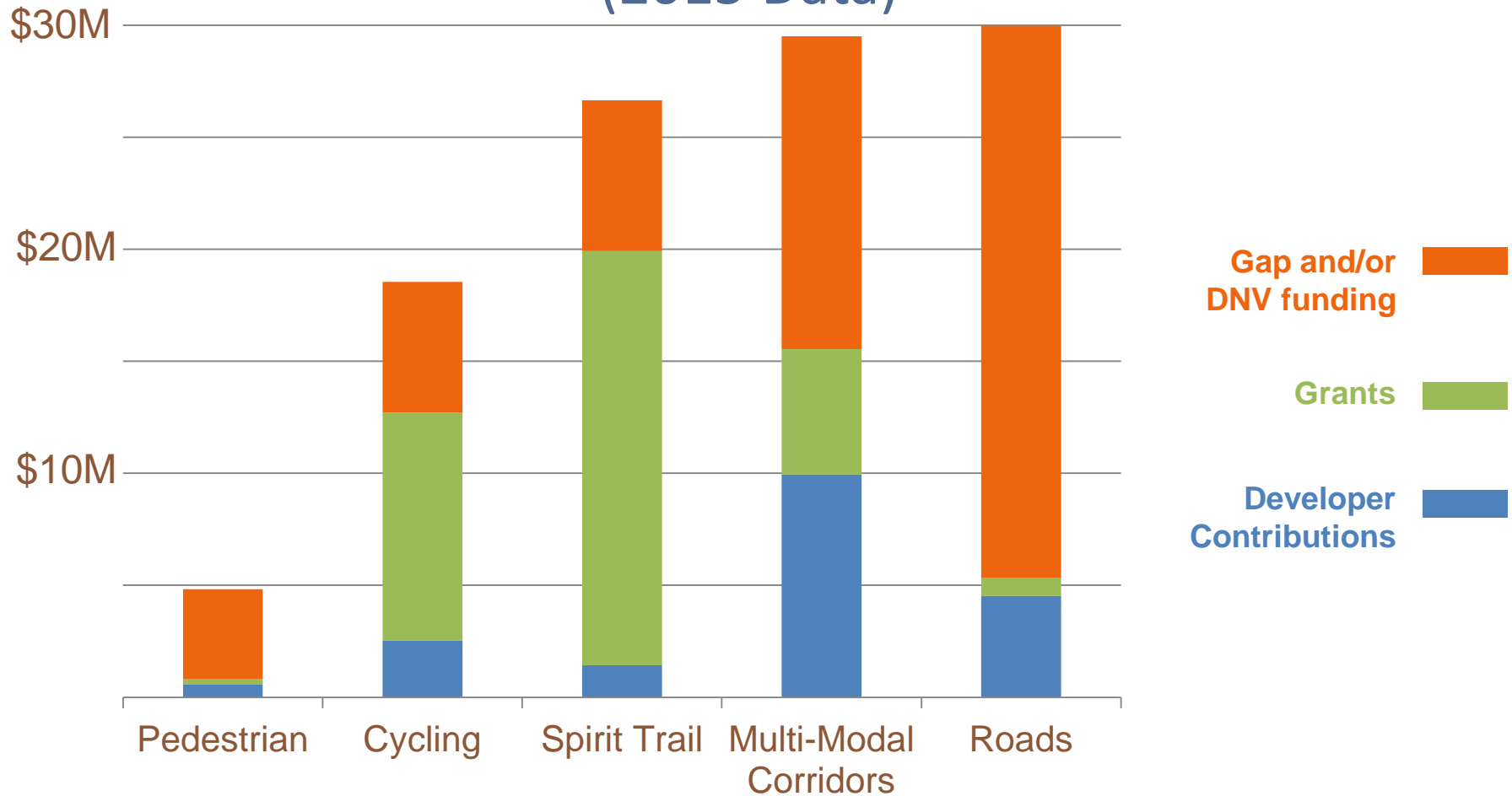
Discussion

1. Protected Bike Network
2. Parking Policy
3. Main-Marine Frequent Transit Corridor
4. System Management
5. Vision Zero
6. Other



Funding the Transportation Plan

(2015 Data)



Finance

Thank you

