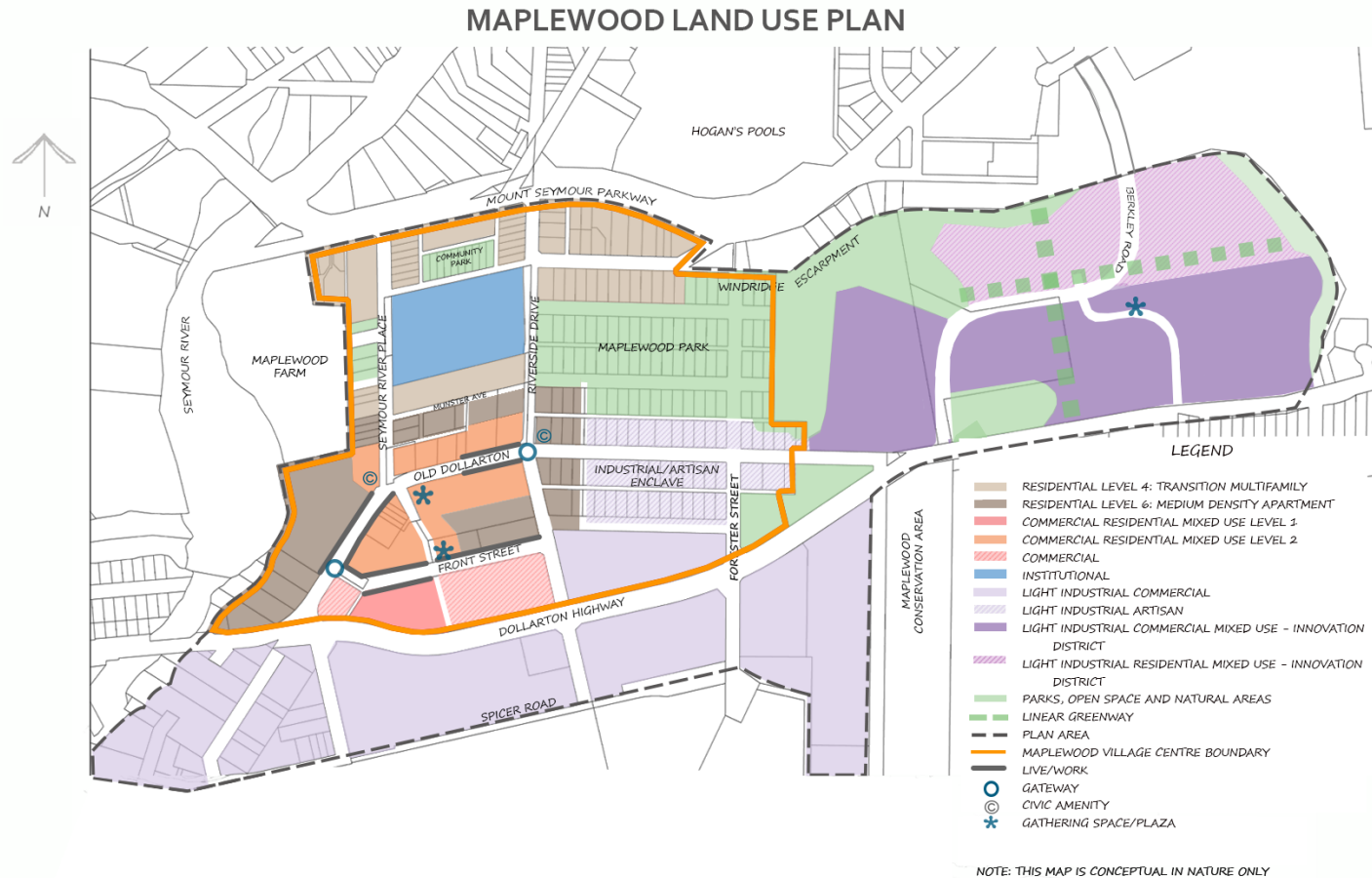


Changes to the Maplewood Implementation Plan

**Regular Meeting of Council
November 20, 2017**

Tom Lancaster, Manager Community Planning

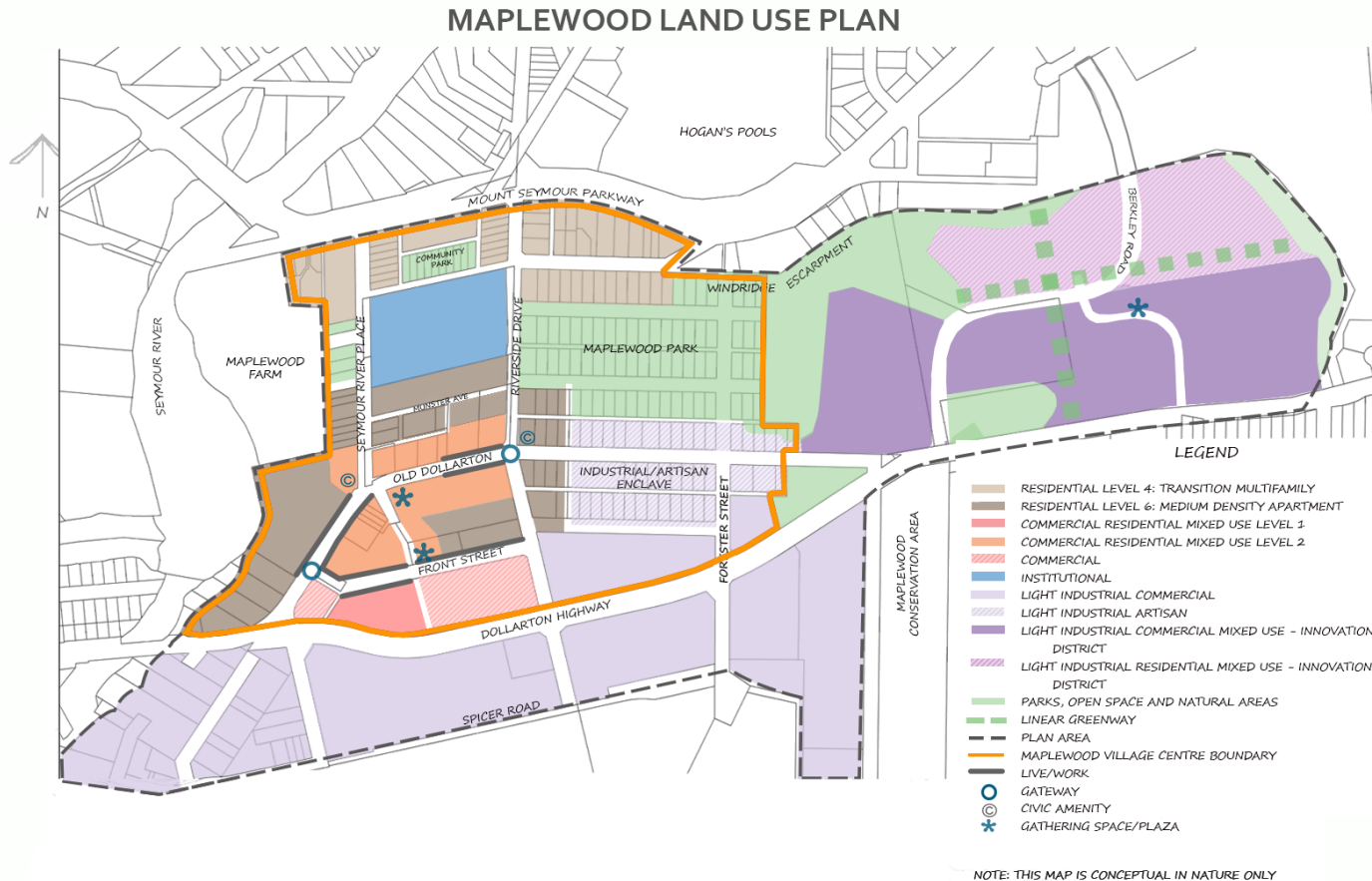
1. Land use designations as approved by Council on Nov. 6, 2017



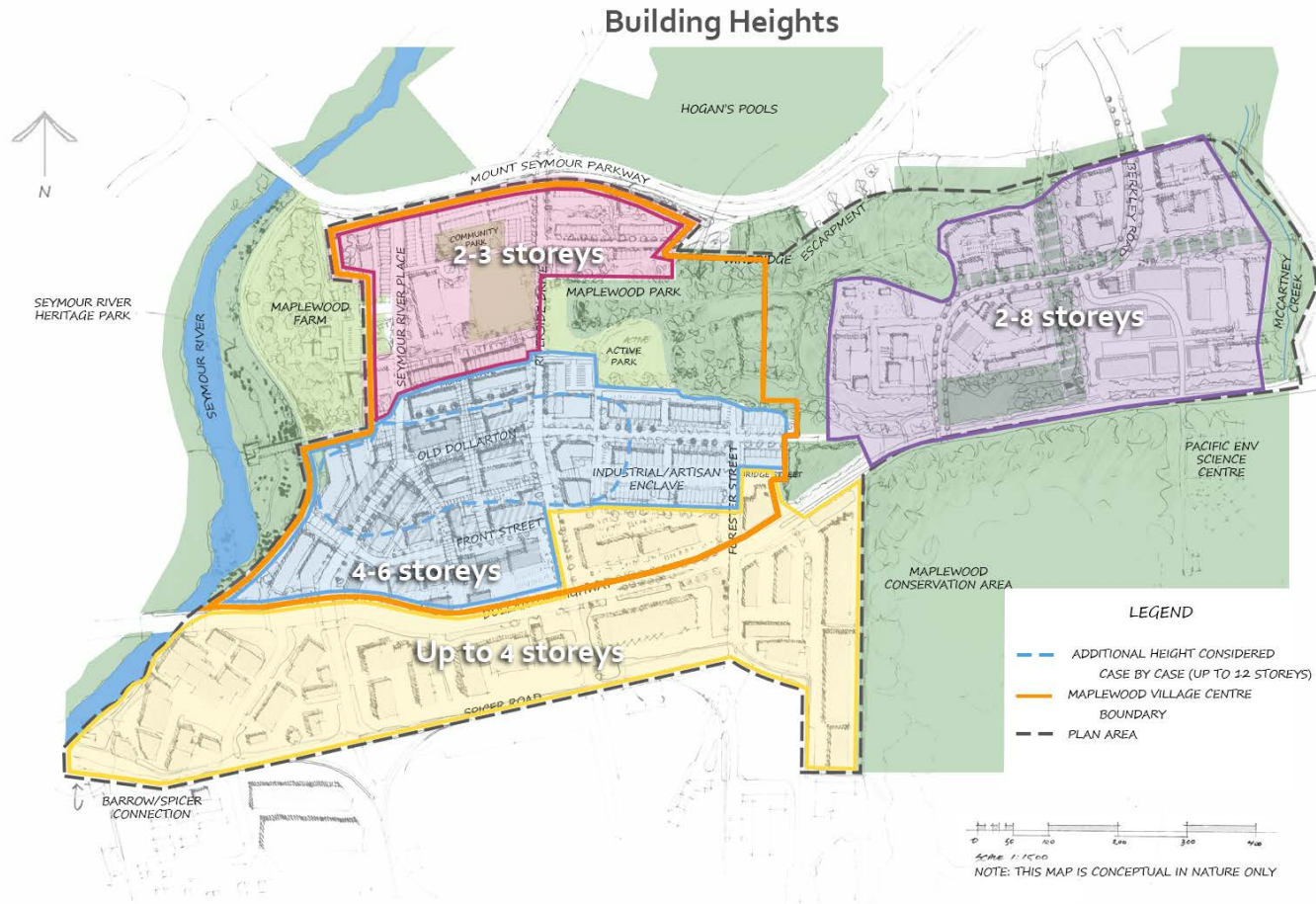
2. Proposed changes



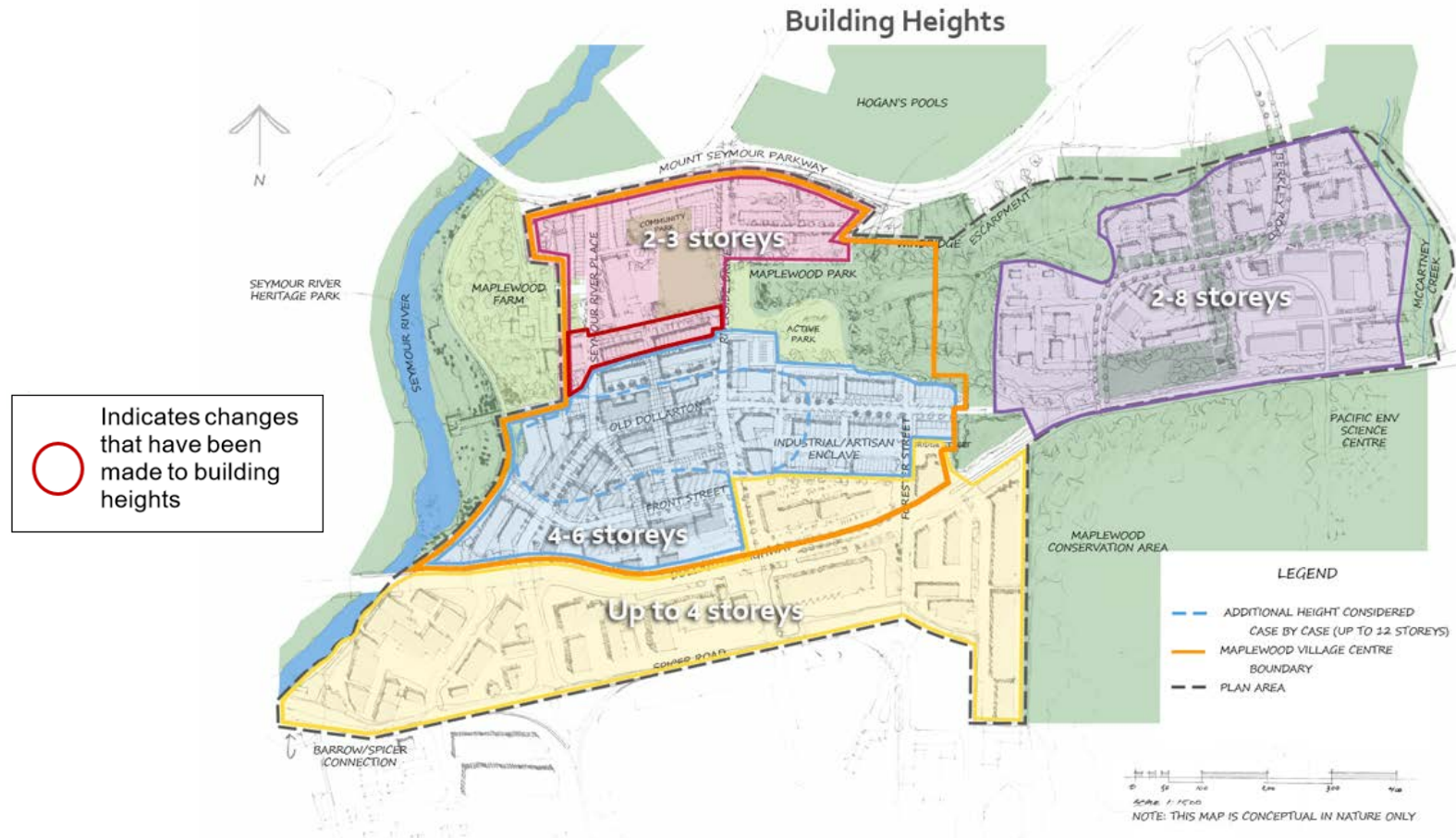
3. Corrected Maplewood Land Use Plan



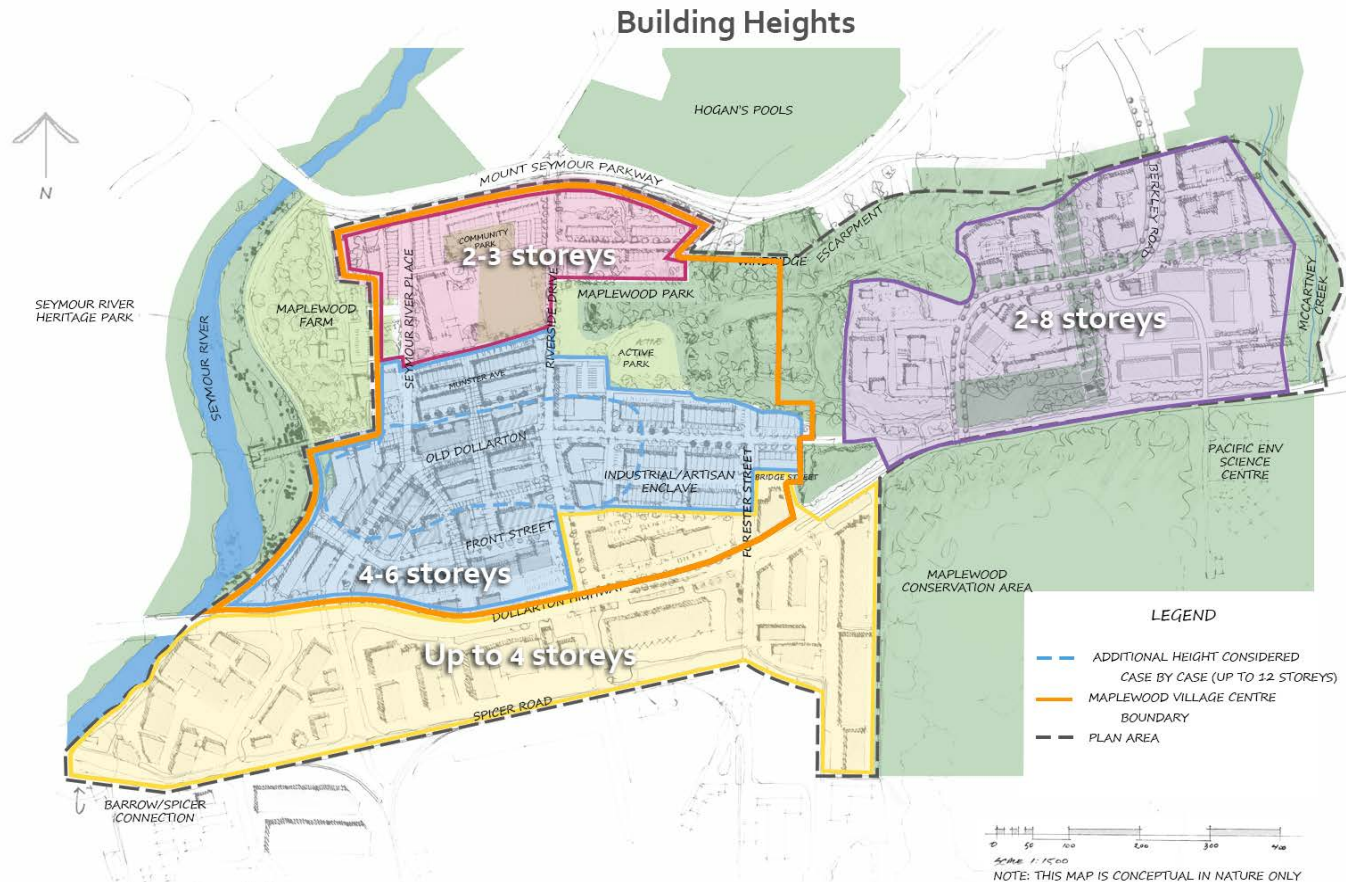
4. Building heights as approved by Council on Nov 6, 2017



5. Proposed changes



6. Corrected Building Heights Map



Recommendation

THAT Council...

That Council approve the replacement of the maps in Part 2, Section 2.4 Land Use Designations and Densities: Maplewood Land Use Plan and Maplewood Building Heights in Attachment 1.

355 West Queens Road
North Vancouver, BC
V7N 4N5

604-990-2311

